

# QUEEN CHA

## DIXON

Compiled from latest Charts  
Sounding refer to the Four Co-

SOUND  
redan

Conditional figures in  
red indicate heights  
other heights are in  
feet complete list of

Information relative  
to the chart is  
available from the  
Hydrographic Office,  
Ottawa, Canada  
or from the  
British Admiralty,  
London, England  
or from the  
Nautical Institute,  
London, England

**RED SEA URCHIN FISHERY**

**RU13b - Dundas Island South**

That portion of Subarea 4-1 north of a line running 222 degrees true from Farwest Point on Dunira Island (using Canadian Hydrographic chart # 3959), excluding the Nares Islets Quota Area described as: that portion of Subarea 4-1 northeast of a line running from Gore-Langton Point on Dundas Island to a point at 54 degrees 28.55 minutes north latitude, 130 degrees 50.70 minutes west longitude, and then running north-easterly to a point at 54 degrees 30.45 minutes north latitude, 130 degrees 47.65 minutes west longitude.

That portion of Subarea 4-5 west of the meridian passing through 130°37.0' west longitude and north of a line from the northernmost point of Dunira Island, thence true east to the meridian passing through 130°37.0' west longitude.

5-13  
6-2  
ISLAND

rer  
pri

courant représentent les taux

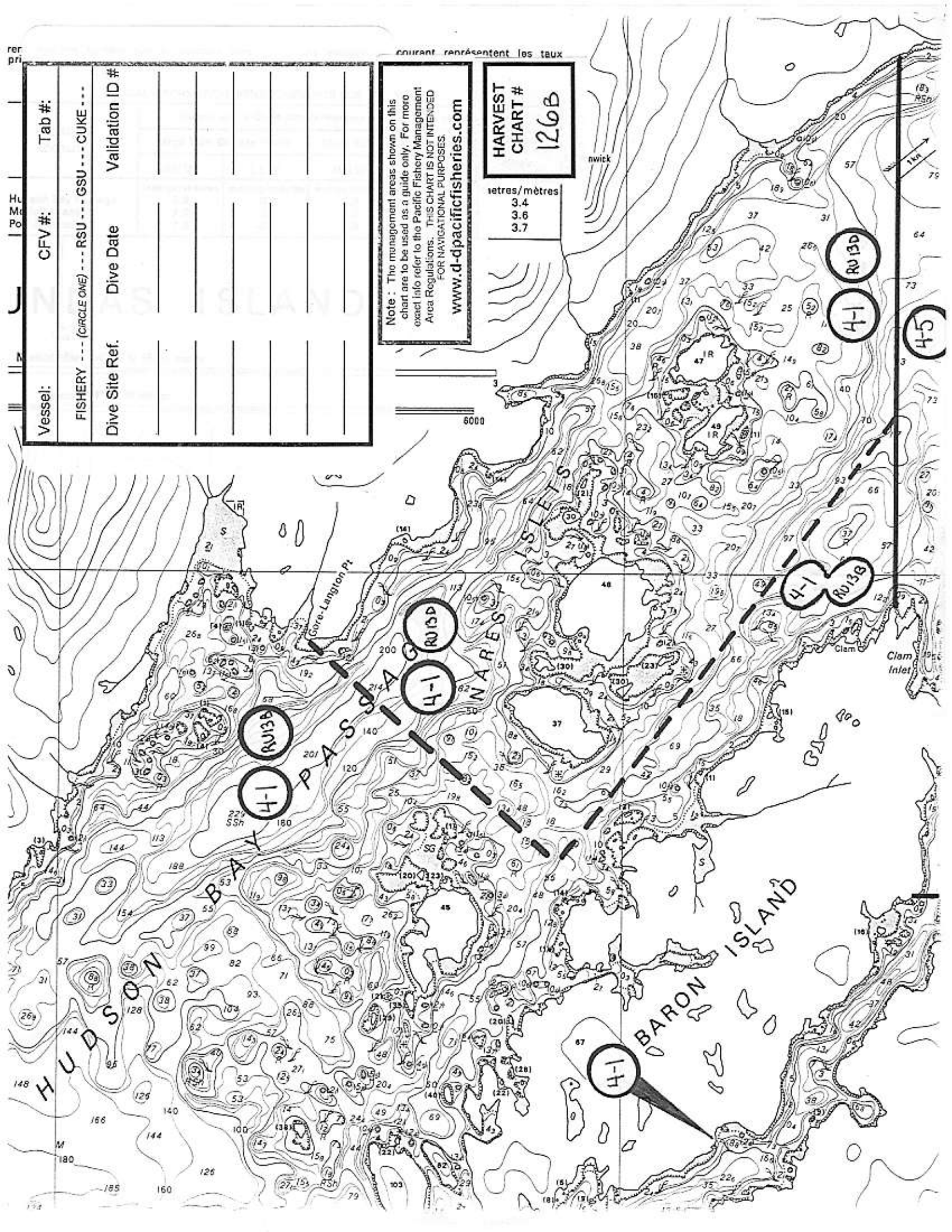
Vessel:	CFV #:	Tab #:
FISHERY --- (CIRCLE ONE) --- RSU --- GSU --- CUKE ---	Dive Date	Validation ID #
Dive Site Ref.		

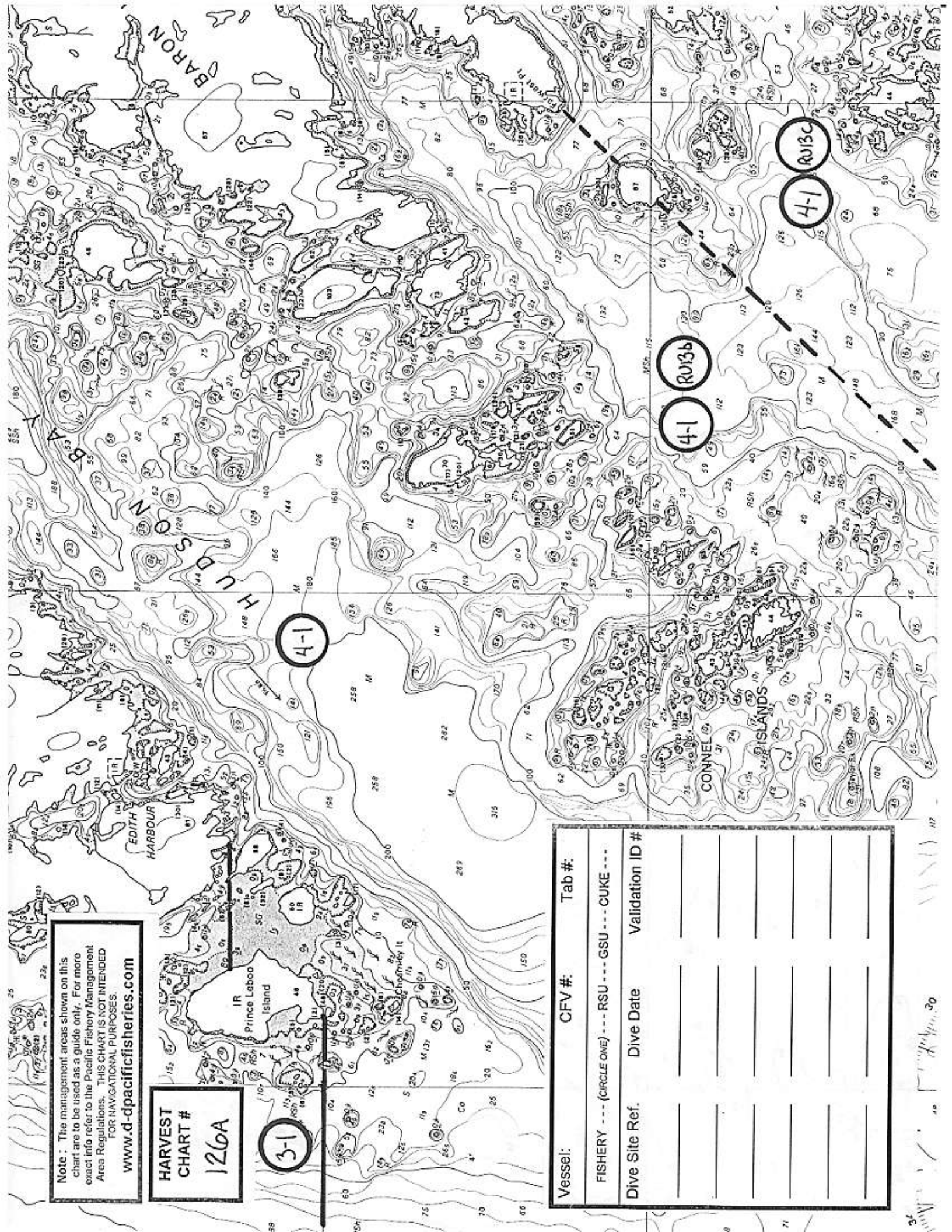
Note: The management areas shown on this chart are to be used as a guide only. For more exact info refer to the Pacific Fishery Management Area Regulations. THIS CHART IS NOT INTENDED FOR NAVIGATIONAL PURPOSES.

[www.d-pacificfisheries.com](http://www.d-pacificfisheries.com)

HARVEST CHART # 126B

metres/mètres  
3.4  
3.6  
3.7





Note : The management areas shown on this chart are to be used as a guide only. For more exact info refer to the Pacific Fishery Management Area Regulations. THIS CHART IS NOT INTENDED FOR NAVIGATIONAL PURPOSES.  
[www.d-pacificfisheries.com](http://www.d-pacificfisheries.com)

HARVEST CHART #  
 126A

3-1

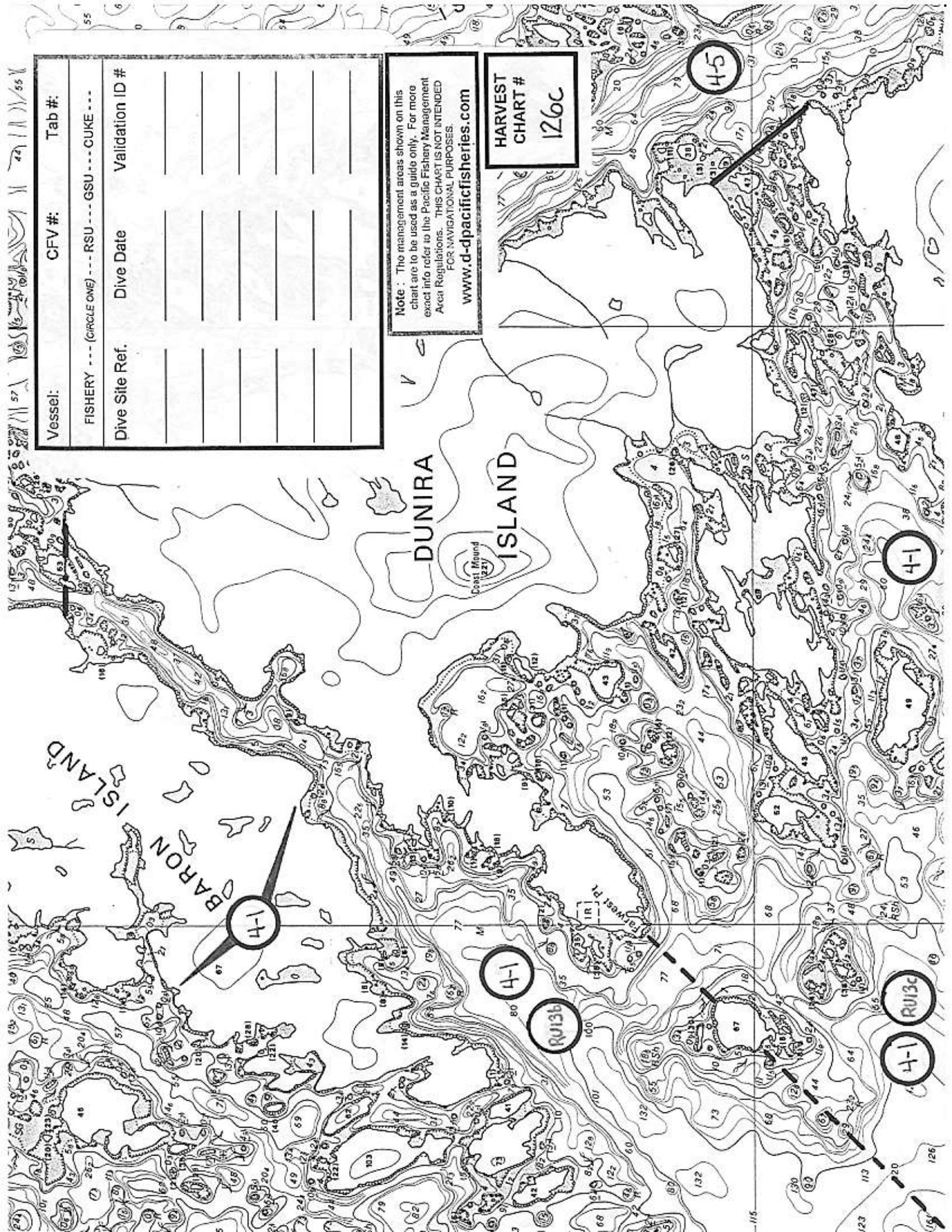
4-1

4-1 RU36

4-1 RU3C

Vessel:	CFV #:	Tab #:
FISHERY --- (CIRCLE ONE) --- RSU --- GSU --- CUKE ---		
Dive Site Ref.	Dive Date	Validation ID #

*[Handwritten notes and signatures]*



Vessel:	CFV #:	Tab #:
FISHERY --- (CIRCLE ONE) --- RSU --- GSU --- CUKE ---		
Dive Site Ref.	Dive Date	Validation ID #

Note: The management areas shown on this chart are to be used as a guide only. For more exact info refer to the Pacific Fishery Management Area Regulations. THIS CHART IS NOT INTENDED FOR NAVIGATIONAL PURPOSES.

[www.d-pacificfisheries.com](http://www.d-pacificfisheries.com)

HARVEST CHART # 126C

45

4-1

4-1

4-1

RUI3b

RUI3c

4-1



Vessel:	CFV #:	Tab #:
FISHERY --- (CIRCLE ONE) --- RSU --- GSU --- CUKE ---		
Dive Site Ref.	Dive Date	Validation ID #

Note: The management areas shown on this chart are to be used as a guide only. For more exact info refer to the Pacific Fishery Management Area Regulations. THIS CHART IS NOT INTENDED FOR NAVIGATIONAL PURPOSES  
[www.d-pacificfisheries.com](http://www.d-pacificfisheries.com)

HARVEST CHART #  
**130 D**

**4-1**

**4-1**

**4-5**

**4-5 Ru13b**

**4-5 Ru13c**

**4-5**

